










The Taunton River  
*Wild and Scenic River Study*  
 Outstanding Resource Values

Agricultural Land Use

-  1/2 Mile (each side) Buffer Study Area for Taunton
-  Buffer for Significant Tribe
-  Rivers/Streams
-  Lakes/Ponds
-  Major Roads
-  Study Area Towns
-  Surrounding Towns
-  RL Towns
-  Agricultural Land Use



Map Prepared by  
 WFSO  
 June 2013

The map was prepared by WFSO in cooperation with the Taunton River Study Commission. The map is intended for informational purposes only. The map is not intended for legal or regulatory purposes. The map is not intended for use in any legal proceeding. The map is not intended for use in any regulatory proceeding. The map is not intended for use in any other proceeding.

For more information on the  
 Wild and Scenic Taunton River,  
 visit our web site at  
[www.tauntonriver.org](http://www.tauntonriver.org)